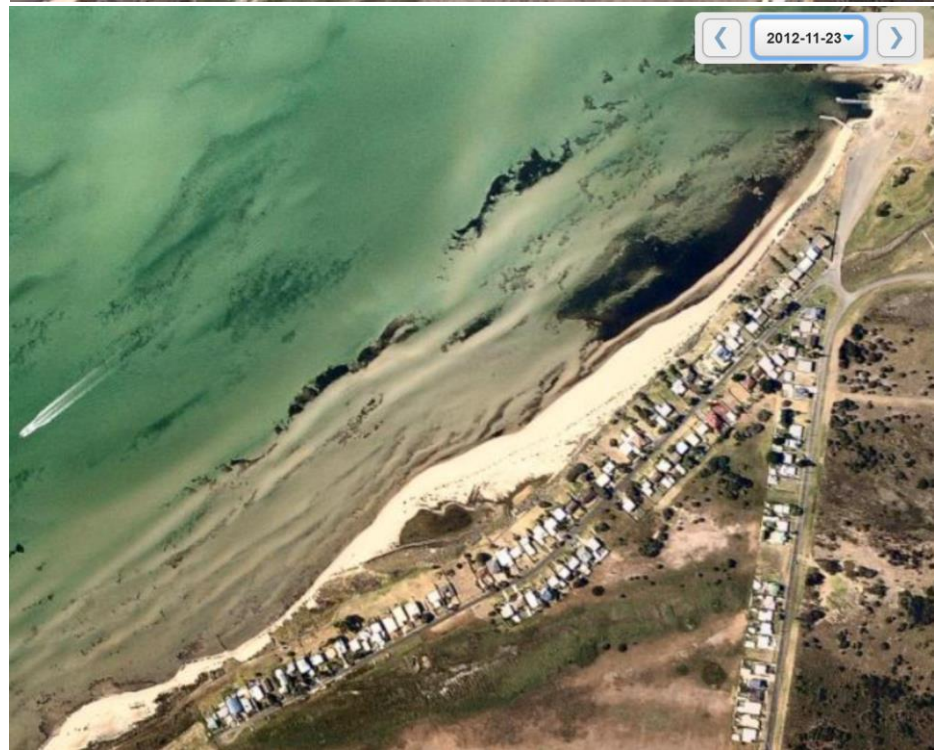

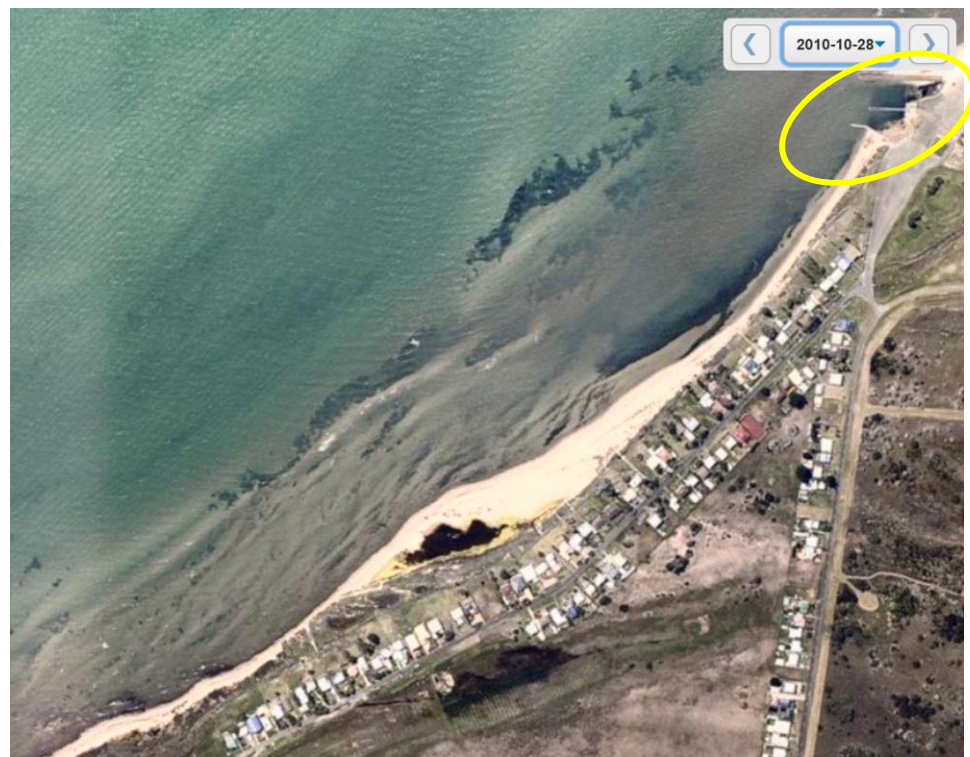


# Ramblers Road Foreshore





Aerial Images from 2009-2022 (Nearmap V2)











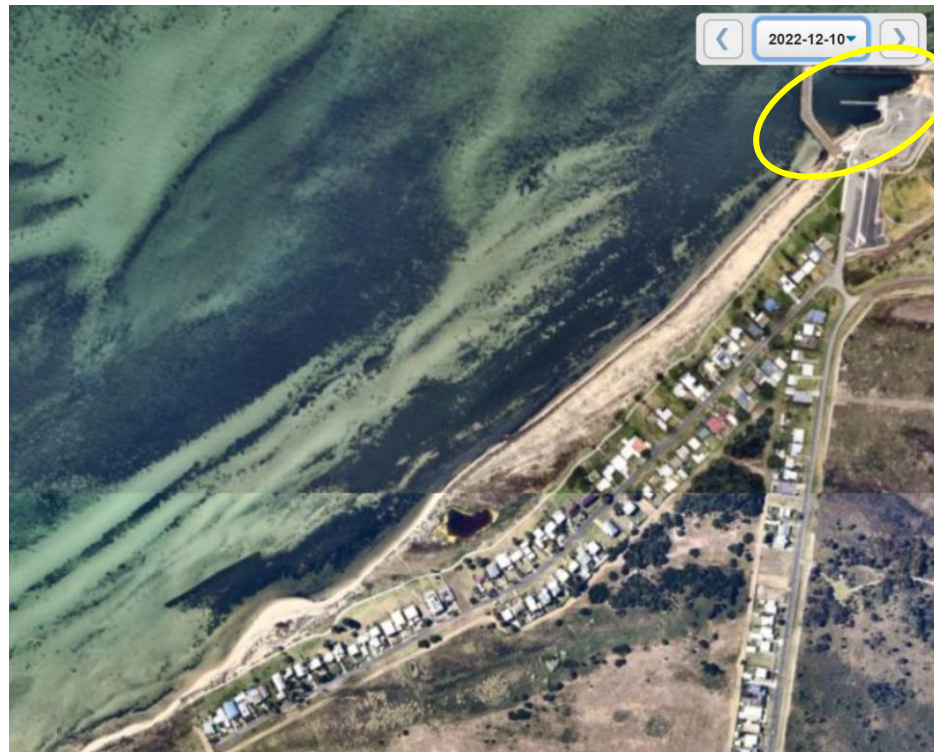













### Infrastructure changes

2010 Bellarine Bayside Foreshore Committee of Management – installation of boat harbour wall to east of boat ramp

2014-2017 City of Greater Geelong – Sediment trapping fencing and other beach erosion control measures

2015-2016 City of Greater Geelong – upgrade of gravel pathway along foreshore

2018 City of Greater Geelong – installation of artificial reef 100m offshore to mitigate erosion of west end of Ramblers Road Foreshore

2021 City of Greater Geelong – installation of fencing around water hazard on beach

2022 Bellarine Bayside Foreshore Committee of Management (Better Boating Victoria project) – installation of boat harbour wall to west of boat ramp